

APPENDIX

FIGURE 1: Extreme Wind Speeds (Texas, Louisiana, and Mississippi)
 Page 197 of the 2012 National Electric Safety Code

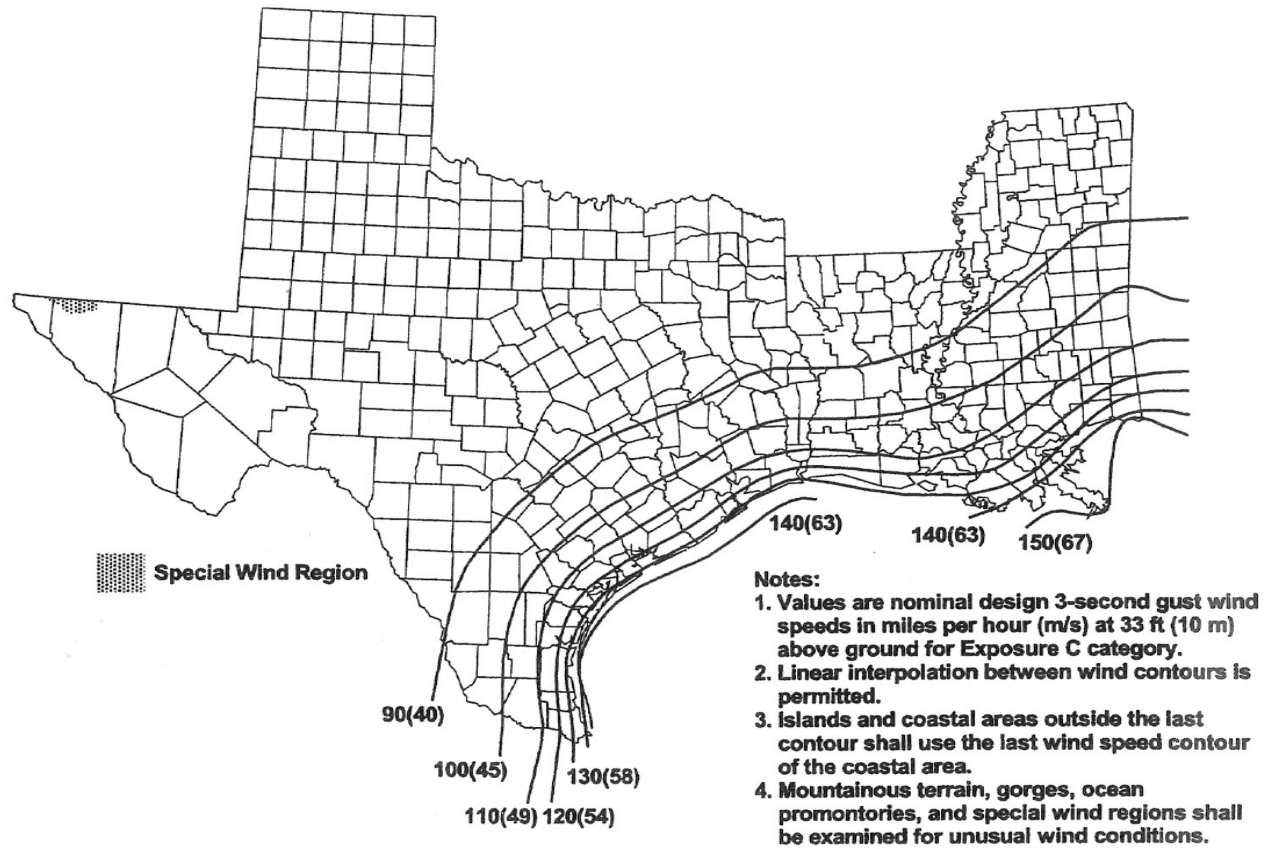


Figure 250-2(c)—Western Gulf of Mexico hurricane coastline

NOTE: Figure 250-2(c) reprinted with permission from ASCE, 1801 Alexander Bell Dr., Reston, VA 20191 from ASCE 7-05, Minimum Design Loads for Buildings and Other Structures. Copyright © 2005.

FIGURE 2: Extreme Wind Speeds (Alabama, Georgia, Florida, South Carolina, and North Carolina)

Page 197 of the 2012 National Electric Safety Code

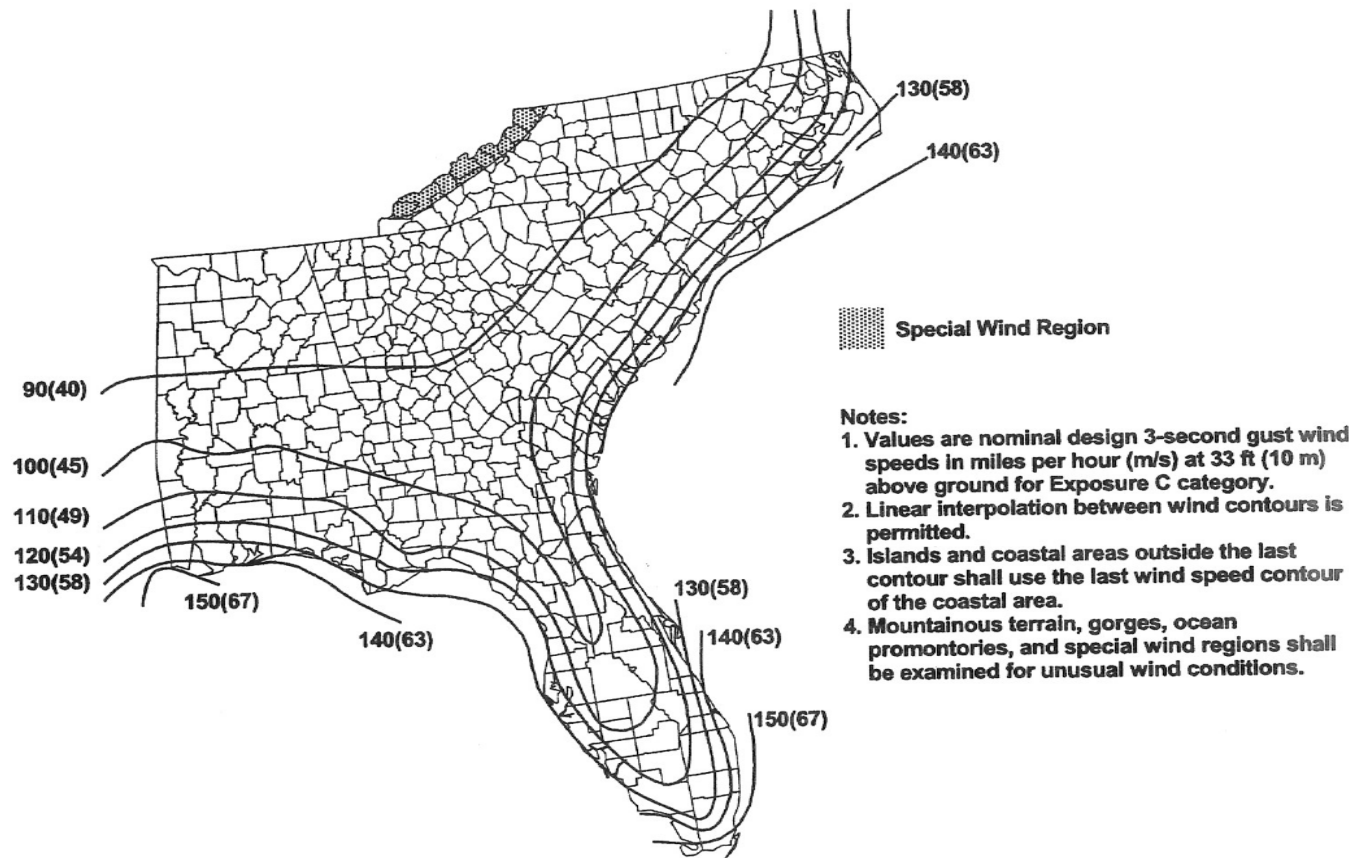


Figure 250-2(d)—Eastern Gulf of Mexico and southeastern U.S. hurricane coastline

NOTE: Figure 250-2(d) reprinted with permission from ASCE, 1801 Alexander Bell Dr., Reston, VA 20191 from ASCE 7-05, Minimum Design Loads for Buildings and Other Structures. Copyright © 2005.

FIGURE 3: Extreme Wind Speeds (Alaska, & Western US)

Page 195 of the 2012 National Electric Safety Code

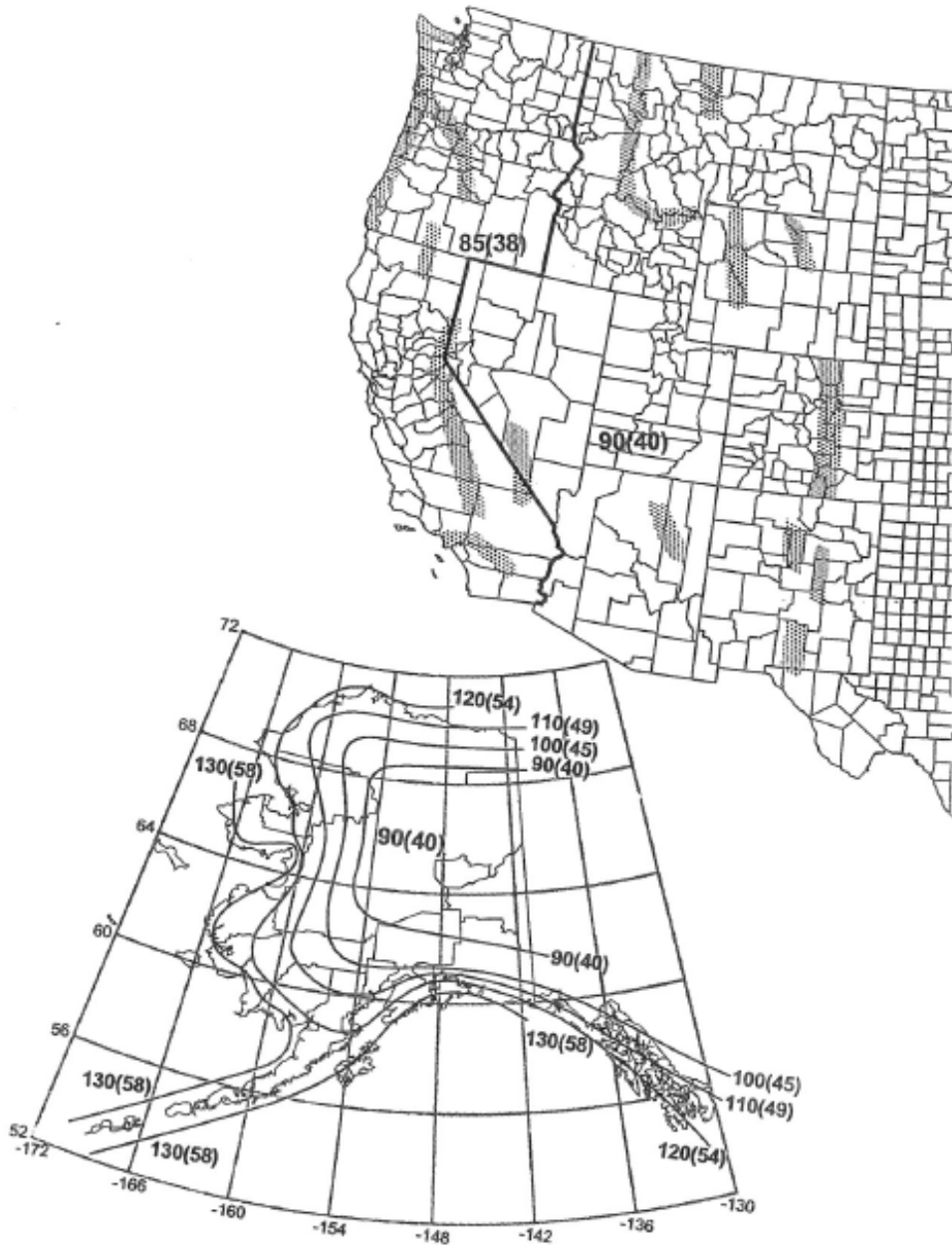
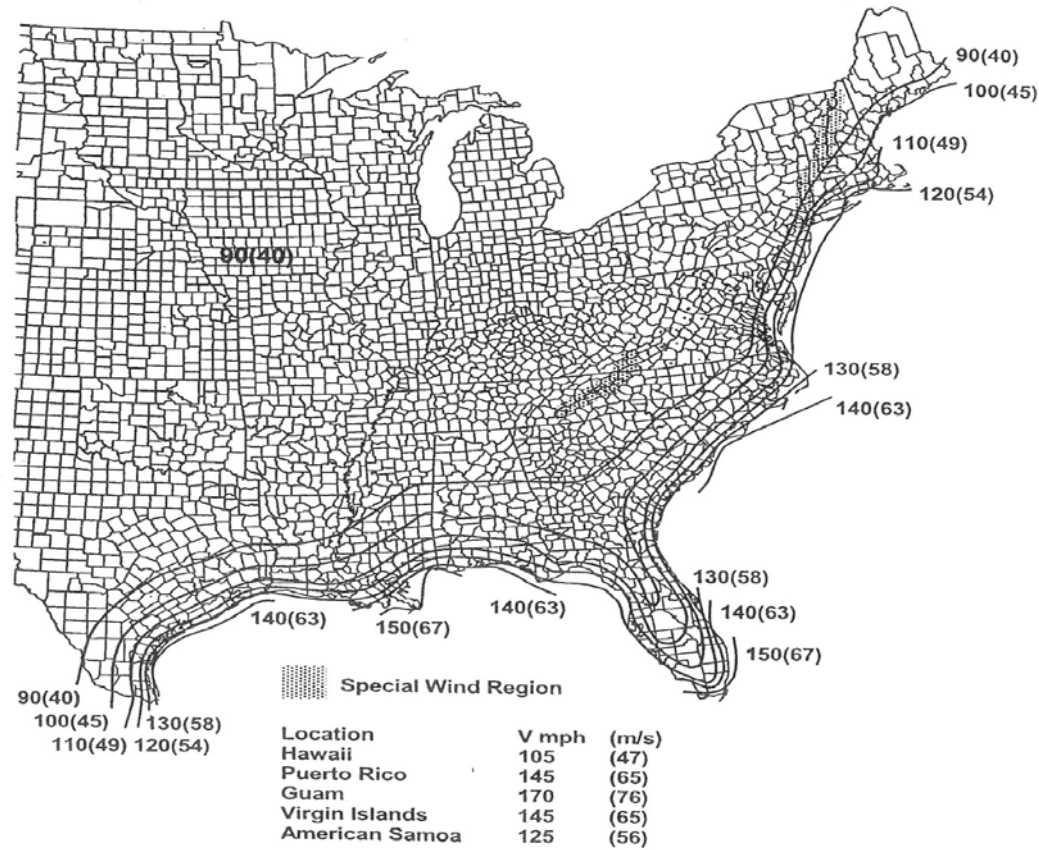


Figure 250-2(a)—Basic wind speeds

NOTE: Figure 250-2(a) reprinted with permission from ASCE, 1801 Alexander Bell Dr., Reston, VA 20191 from ASCE 7-05, Minimum Design Loads for Buildings and Other Structures. Copyright © 2005.

FIGURE 4: Extreme Wind Speeds (Eastern US)

Page 196 of the 2012 National Electric Safety Code



- Notes:
1. Values are nominal design 3-second gust wind speeds in miles per hour (m/s) at 33 ft (10 m) above ground for Exposure C category.
 2. Linear interpolation between wind contours is permitted.
 3. Islands and coastal areas outside the last contour shall use the last wind speed contour of the coastal area.
 4. Mountainous terrain, gorges, ocean promontories, and special wind regions shall be examined for unusual wind conditions.

Figure 250-2(b)—Basic wind speeds

NOTE: Figure 250-2(b) reprinted with permission from ASCE, 1801 Alexander Bell Dr., Reston, VA 20191 from ASCE 7-05, Minimum Design Loads for Buildings and Other Structures. Copyright © 2005.

FIGURE 5: US Map

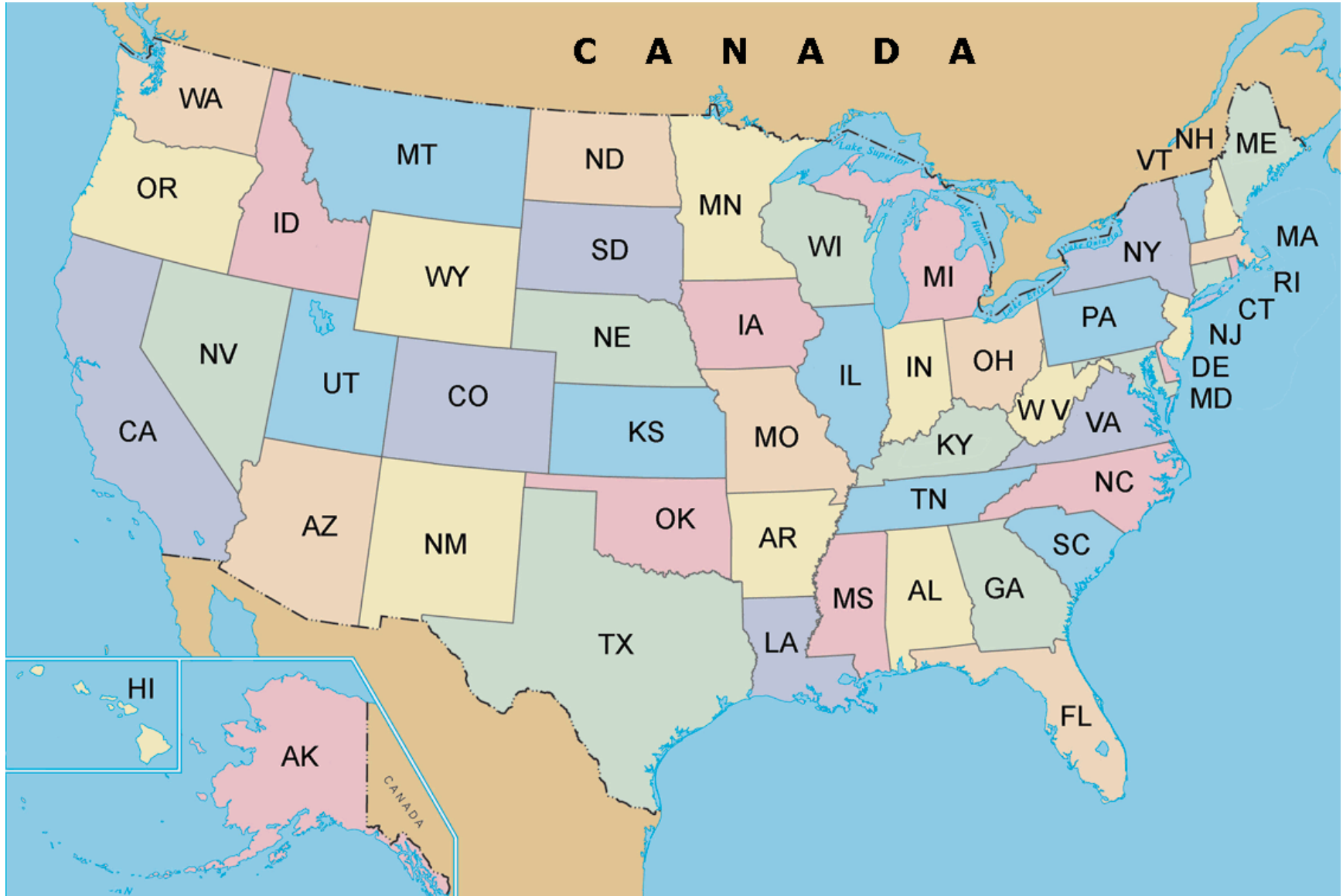


FIGURE 6: Alabama Reference Map



Reference Map from National Atlas of the United States

FIGURE 7: Georgia Reference Map



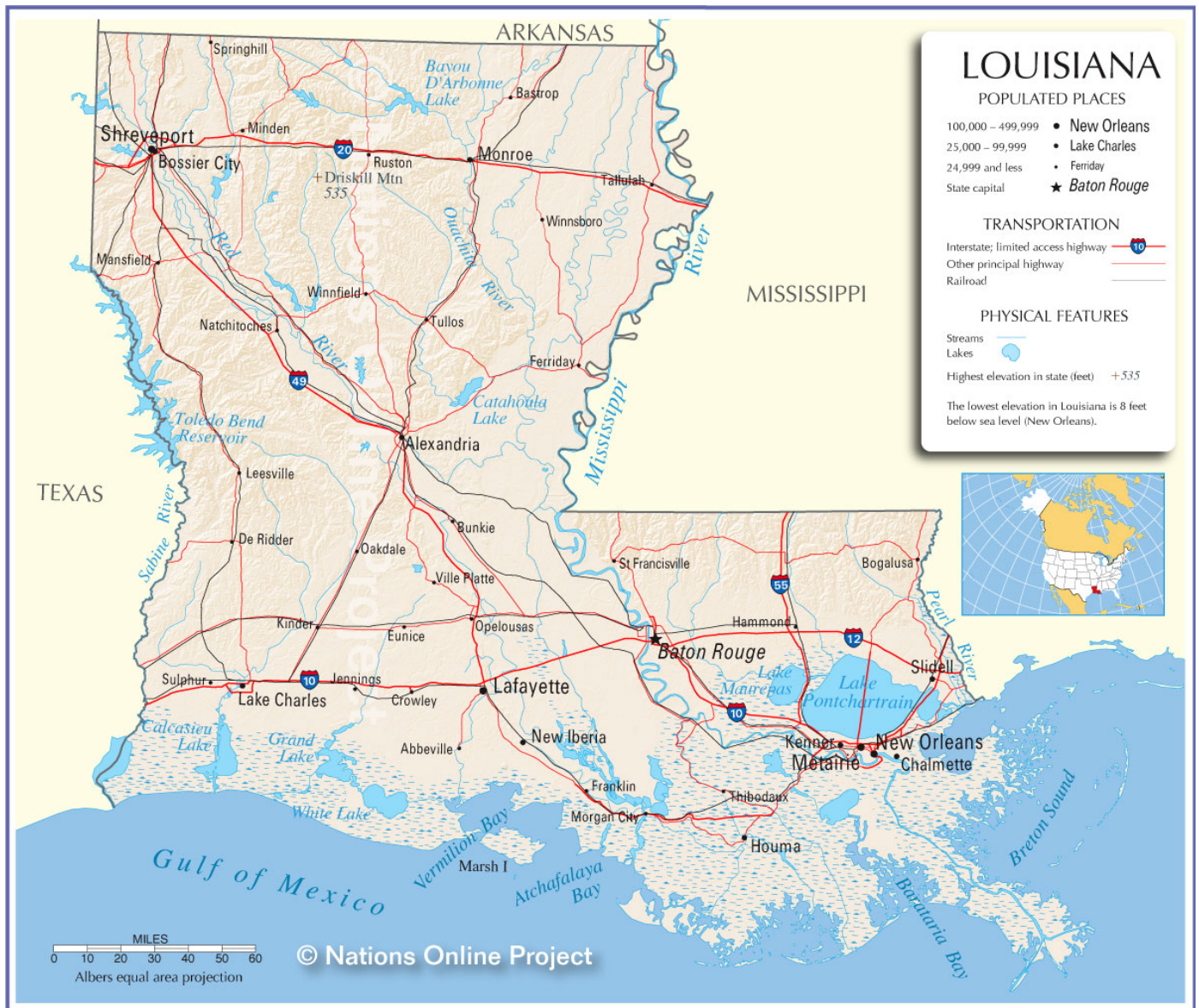
Reference Map from National Atlas of the United States

FIGURE 8: Idaho Reference Map



Reference Map from Nations Online Project

FIGURE 9: Louisiana Reference Map



Reference Map from Nations Online Project

FIGURE 10: Michigan Reference Map



Reference Map from National Atlas of the United States

FIGURE 11: Mississippi Reference Map



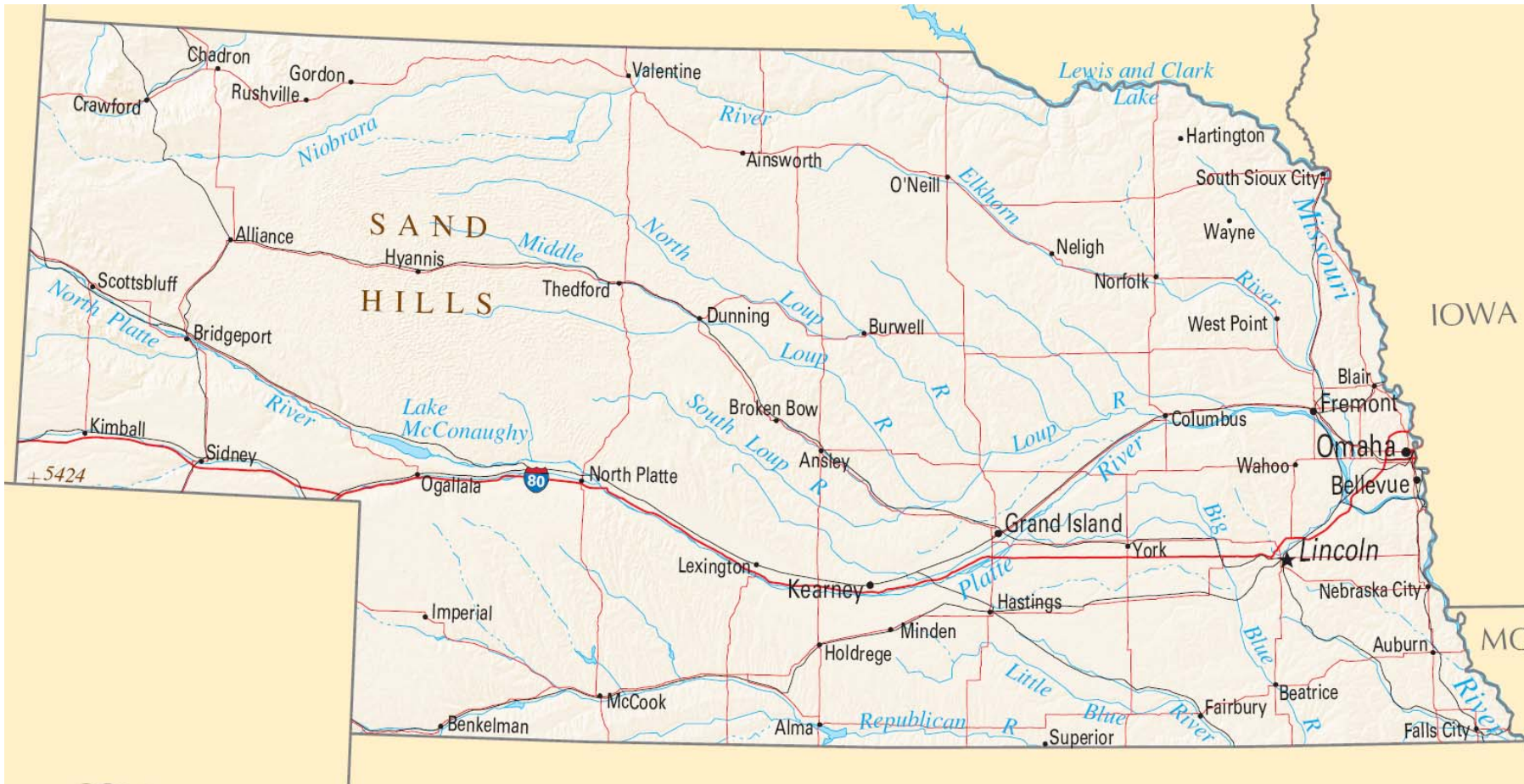
Reference Map from Nations Online Project

FIGURE 12: Montana Reference Map



Reference Map from Nations Online Project

FIGURE 13: Nebraska Reference Map



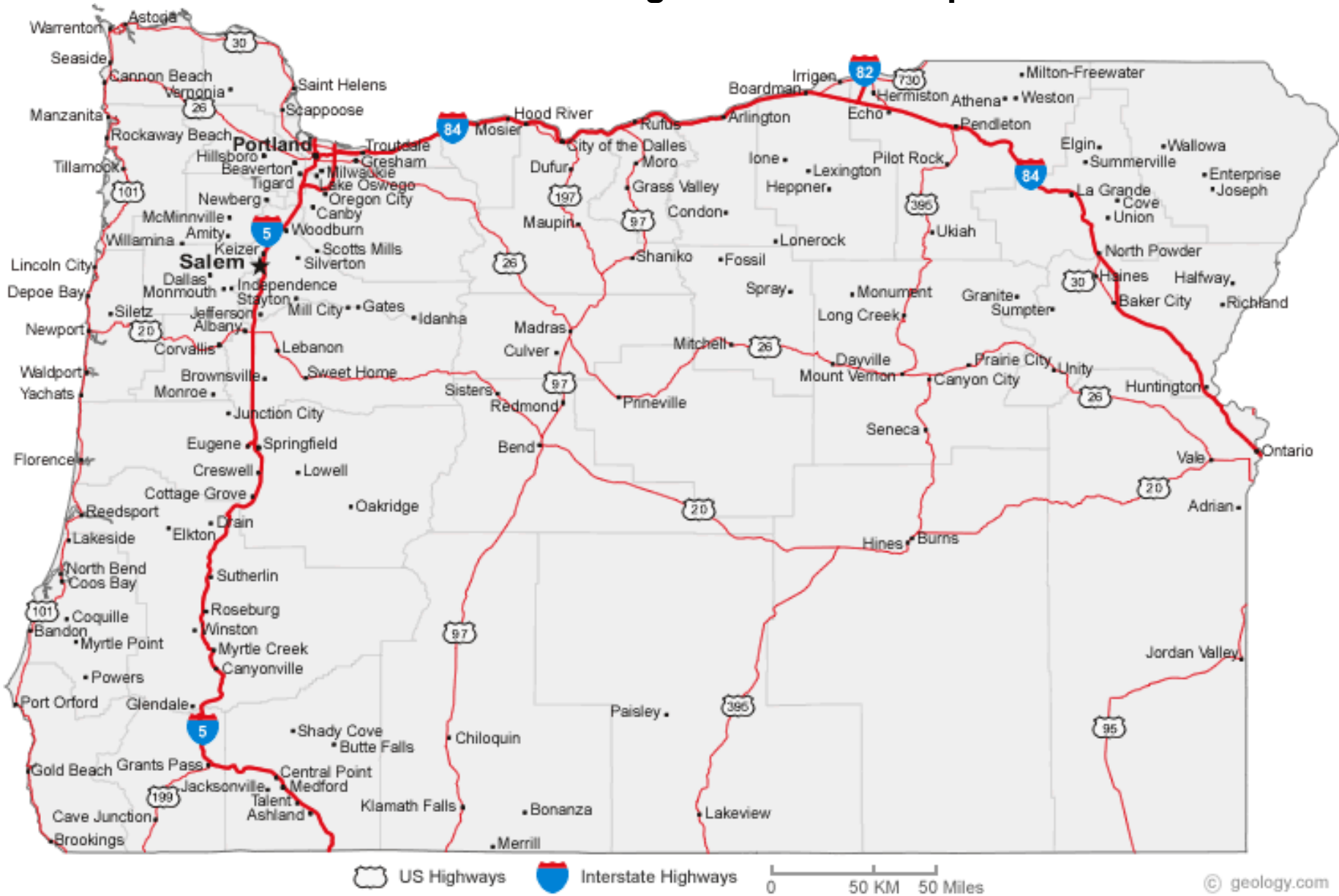
Reference Map from Nations Online Project

FIGURE 14: Nevada Reference Map



Reference Map from Nations Online Project

FIGURE 15: Oregon Reference Map



Reference Map from Geology.com

FIGURE 16: Tennessee Reference Map



Reference Map from Nations Online Project

FIGURE 17: Texas Reference Map



Reference Map from Nations Online Project

FIGURE 18: Washington Reference Map



Reference Map from National Atlas of the United States